





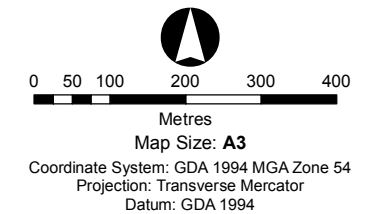
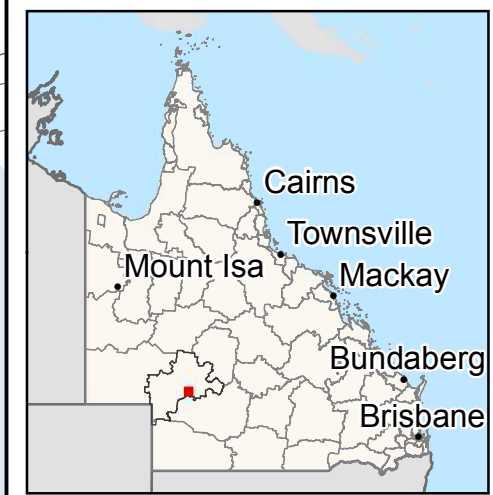
Barcoo Shire Council Planning Scheme Windorah Flood Hazard

LEGEND **DRAFT**

-  Queensland Floodplain Assessment Overlay
-  Lot Boundary



While every care is taken to ensure the accuracy of this product, Barcoo Shire Council makes no representations or warranties about the accuracy, reliability, completeness or suitability for any particular purpose and disclaims all responsibility and all liability (including without limitation, liability in negligence) for all expenses, losses, damages (including indirect or consequential damages) and costs you may incur as a result of the product being inaccurate or incomplete in any way or for any reason.



Map produced by the Department of State Development, Manufacturing, Infrastructure and Planning Spatial Services Unit for Barcoo Shire Council, 30/05/2018