


BARCOO *Banter*

COMMUNITY NEWS • JULY 2023



Juniors Job



Send to us, tag us, share with us your best photo to feature in our monthly newsletter!

BARCOO Banter



TABLE OF CONTENTS

In this Issue:

- Mayor's Message P3 - P6
- Attachment - Have Your Say - Lake Eyre Basin
- Council News P7 - P8
- Information Centres & Libraries P9
- Community Notices P10 - P13
- Events Calendar P14

Attachments

- Dog Registration Forms
- Rates Details Update Form

Please send all Newsletter content to:
newsletter@barcoo.qld.gov.au

Cut off date for August Newsletter
 COB 25 August 2023



Want to give back to the Jundah community?

Be a volunteer ambulance driver.
 You might just save someone's life.

For more information call the
 Director of Nursing at the
 Jundah Primary Health Centre.

> 4658 6500



Contact Council

Jundah Council Office
 Phone: (07) 4658 6900
 Email: shire@barcoo.qld.gov.au


Mayor Sally O'Neil: 0424 791 449
sally.oneil@barcoo.qld.gov.au

Cr Roger Batt: 0448 585 942
roger.batt@barcoo.qld.gov.au

Cr Andrew Miller: 0428 437 975
andrew.miller@barcoo.qld.gov.au

Cr Dianne Pidgeon: 0458 585 921
dianne.pidgeon@barcoo.qld.gov.au

Cr Tony Jackson: 0428 583 254
tony.jackson@barcoo.qld.gov.au



MAYOR'S *Message*

WITH SALLY O'NEIL

Hello Everyone

Hope all is well. The rain predicted for early July came to fruition with nice steady showers throughout the Shire followed by a short lived winter blast. It certainly has been a mild winter to date with just a few cold snaps in amongst warmer days. The year has certainly got away with only 4 weeks of winter left, hopefully another cold snap before it's all over.

You may have recently seen an email inviting community members to have your say on the future of the Lake Eyre Basin. I encourage everyone to provide feedback by emailing a written submission policyinitiatives@des.qld.gov.au or by completing the online survey by visiting des.qld.gov.au/LEBconsultation. I have included the Executive Summary below from the Consultation Regulatory Impact Statement for the Queensland Lake Eyre Basin which gives a very good overview and summary of the options. The entire document can be downloaded on the website des.qld.gov.au/LEBconsultation. Peter Douglas has offered to take calls or emails if anyone wishes to have a chat to him, he is very knowledgeable about the LEB in the Barcoo patch. 0455 243 407 or junodowns@iinet.net.au



Executive summary

The Kati Thanda-Lake Eyre Basin (LEB) system straddles four jurisdictions and is of both global ecological importance and regional First Nations cultural significance. It is a rare example of a remaining, intact set of dryland rivers, floodplains and connected alluvial hydrology left on the planet. This is a unique and special place, and it is worth properly protecting. The challenges with maintaining the health and productivity of such a complex set of river and floodplain systems are substantial. The challenges include the need to maintain both the integrity of surface water processes on the various watercourses as well as the subsurface hydrology. What happens in the upper streams and rivers, the subsurface hydrology and ecological functionality, and the current and potential engineering activities on and below the surface, are all relevant and interconnected. The Queensland component of the LEB (Queensland LEB) plays a critical role in the overall system, because while Kati Thanda-Lake Eyre sits over the South Australian border, three Queensland rivers which feed it and the adjoining freshwater Coongie Lakes wetlands. Overland water flows down the Georgina and Diamantina Rivers and Cooper Creek in Queensland, and their associated floodplains and connected rivers are the lifeblood of the adjacent landscapes and the end points of these systems. This includes the productive capacity of the region in terms of agriculture and tourism. Activities taking place in one part of this complex hydrological system can affect downstream water quality, potentially impacting on environmental health, agricultural success, other economic opportunities including tourism, and cultural matters. Throughout the region, First Nations historical and ongoing connection to Country is evident and remains strong. The broad goal of the Queensland Government is to ensure that adequate long-term protection of the Queensland LEB rivers, watercourses and floodplains is achieved while supporting sustainable economic development in the region. The Queensland government also has important goals concerning Path to Treaty, and supporting First Nations' cultural, social, economic, and ecological priorities and aspirations, building from protection of Country and enabling greater involvement in decision-making. The intent is to develop a long-term framework for the Queensland LEB to deliver on these goals, collaboratively with stakeholders and through community consultation. This consultation Regulatory Impact Statement (RIS) represents a critical phase in the process of developing a future framework for the Queensland LEB and is being released now to elicit community feedback on the options being considered by government for suitable protections for the rivers and floodplains of the region.

MAYOR'S Message

WITH SALLY O'NEIL

A core focus of the issues discussed, and the options canvassed in this document are about the extent of the mapped areas of the rivers, watercourses and floodplains that could be afforded higher level protections (the 'Spatial' elements) if that is deemed necessary, and the future activities that should be permitted in those mapped areas (the 'Regulatory' elements). These options are put forward without preference or recommendation. Proposed responses for delivering outcomes for the region's First Nations people are also considered. A number of current land uses and on-ground activities exist in the Queensland LEB region, including conventional oil and gas exploration and extraction, mineral mining, grazing and some other farming, town-based economies, tourism, land and weed/pest management, and also cultural practices and caring for Country. Many of these activities have some interaction with the floodplains and rivers, and operate under existing restrictions relating to 'unacceptable uses and activities' such as open-cut mines, dams, and intensive irrigated cropping in such areas, although not comprehensively so. These on-ground practices and current permitted land uses in the Queensland LEB are generally regarded as having minimal negative impacts on water quality and overland flows, although none are free of risks, and threats exist and remain. To date, current conventional oil and gas activities, which do not involve larger scale industrialisation on the floodplains, have not created higher level impacts, nor widespread or irreversible effects. No industry can claim to be risk-immune (and there have been incidents including a sizable oil spill close to a floodplain), but in the main the existing regulatory framework has successfully managed risks of existing conventional oil and gas activities. However, the gradual emergence of plans and proposals for unconventional extraction of oil and gas in the rivers or on the floodplains of the Queensland LEB presents challenges to the future health and integrity of these sensitive areas. This is because of the associated industrialised processes including intensive hydraulic fracturing techniques, and associated requirements for substantially greater volumes of water, use of chemicals, and generation of contaminants, wastewater, and other processes. Accidents leading to pollution of the waters of Kati-Thanda Lake Eyre, and its rivers and floodplain systems, could potentially be catastrophic for nature, for people, and the economic and social prosperity of the region. Similarly, major disruptions to the ecological processes and ecosystem functionality of the region which depend on overland flows and alluvial recharge processes, could have detrimental and potentially irrevocable outcomes for the region. The clean and free-flowing rivers of the Queensland LEB are integral to the region's environmental and cultural values, and the region's critical tourism and agricultural sectors which rely on those values remaining intact. A legitimate question for the Queensland government is how best to anticipate and proactively manage future risks and threats, and address potentially fundamental shifts in risk before they become major problems, or create widespread or irreversible ecological or cultural impacts, which may have national and international ramifications. The intent of government is to ensure the ongoing preservation of the sensitive ecological and cultural values in the rivers, watercourses and floodplains of the Queensland LEB, and to examine the case for expanding environmental protections spatially and/or through regulation as necessary to reduce or eliminate major future threats to them, while also supporting sustainable economic activities. Acting proactively will produce future economic, social and cultural dividends as well as protect a unique natural environment. The North West Minerals Province overlaps with approximately one quarter of the Queensland LEB region, and it contains significant prospectivity for 'critical new economy minerals' that are an essential component of the transition to renewable energy and emissions reduction. It is not intended or anticipated that the capacity to extract 'new economy' or other essential minerals away from sensitive river and floodplain areas in the Queensland LEB will be affected. Open cut mining is already an unacceptable use in existing Designated Precincts of the region. While any spatial extensions to Designated Precincts would include that provision, none of the Regulatory Options outlined below have been designed to impact on critical new economy minerals extraction in the North West Minerals Province. Even with the most expansive Spatial Option outlined below, 94% of the entire North West Minerals Province will remain unaffected.

MAYOR'S Message

WITH SALLY O'NEIL

Access to critical new economy minerals is important to support the Queensland Energy and Jobs Plan and to deliver the Queensland Climate Action Plan, including the need to decarbonise the economy. Critical new economy minerals projects will be subject to standard impact assessments and approval processes, including assessment against any expanded Designated Precincts. The Coordinator-General may also play a role in examining such projects that cannot be located outside Designated Precincts. Accordingly, this consultation RIS lays out the following options (summarised here, and discussed in greater detail further in the document) and proposals for community consideration and feedback:

Spatial options (extent of mapped protections)

Option 1. Retain the status quo – no change to current spatial extent of mapped areas for protection.

Option 2. Expand current Strategic Environmental Area / Designated Precinct boundaries to add those river and floodplain areas, and special ecological features, considered to be of greatest ecological significance, to create a new regulatory map. These additions would largely be consistent with previously mapped areas of higher protection under pre-2014 river declarations and would extend existing use provisions for such areas.

Option 3. Build on the above option by including additional areas of ecological significance, adding to the breadth of spatial coverage of hydrological features.

Regulatory options (permitted future activities)

Option 1. Retain the status quo – no change to current regulatory frameworks.

Option 2. Augment the current regulatory regime to require a more detailed and comprehensive assessment approach to test for alignment, with pre-determined criteria for acceptable uses/activities within the Designated Precincts such as hydraulic fracturing, to provide certainty to industry regarding oil and gas extraction in the floodplains and rivers.

Option 3. Not allow future unconventional oil or gas extraction as potential high impact activities in the regulatory mapped floodplains and rivers (i.e the finalised Strategic Environmental Area/ Designated Precinct areas) of the Queensland LEB.

Option 4. Not allow any future oil and gas activities in the regulatory mapped floodplains and rivers.

Options for environmental attributes of the Queensland LEB river systems

Option 1. Retain the status quo – no changes to current environmental attributes.

Option 2. Broaden the environmental attributes, to capture the full range of key processes and functions that are considered fundamental to the preservation of the LEB's natural system, including geomorphic processes, riparian functions and wildlife corridors.

The Queensland government also has an important opportunity to address inequities and inadequacies in how Country is formally recognised and acknowledged, and how First Nations Traditional Custodians of the Queensland LEB are supported and enabled to care for their Country, consistent with the Queensland government's Path to Treaty process. In response to First Nations peoples' priorities, it is proposed that the Queensland government:

- improve formal recognition of Country and Cultural Heritage, and address the need for appropriate engagement and consultation beyond Native Title processes on matters relating to Country.
- work constructively and collaboratively with LEB Traditional Owners Alliance members to consider how best to improve capacity to support engagement and participation in decision-making processes for the LEB region.
- examine how best to enable the realisation of First Nations people's aspirations for cultural, economic, social, and environmental opportunities and outcomes, including land and river management, First Nations-owned and managed tourism and business, and First Nations enterprises and entrepreneurialism such as in biodiscovery and traditional knowledge.

MAYOR'S *Message*

WITH SALLY O'NEIL

Finding the optimal mix of spatial, regulatory, and environmental attribute approaches as well as the proposed responses to First Nations priorities will enable government to best protect the Queensland LEB's river systems, and at the same time support economic prosperity across the region for the long term. In doing so, it is anticipated that industry and the community will benefit from greater spatial and regulatory clarity and certainty, which will help safeguard ecologically and culturally significant sites, and create economic, social and cultural opportunities for the region's First Nations peoples.

The following is the externally funded project status update:

- Windorah water treatment plant – 12-month liability period has commenced
- McPhellemy's crossing – Expecting to return crews in the coming months
- Ray Paynter culvert/floodway – complete
- Budgerygar floodway – due to commence mid-August
- Thomson River culverts Jundah – due to commence early August
- Stonehenge water treatment plant new shed and filter upgrade – plans are being finalised with procurement commencing
- Floodway near Palparara on Bedourie Rd – complete

The following is an update of our work crews and their progress on roads around the Shire. Darren Mattheson's crew have completed subgrade on the Nildes Jump up rehabilitation job and will return from break to commence base layer. Jason Beilby's crew are currently doing maintenance on the Birdsville Rd and will then relocate to Bimerah Isisford Rd to commence the rehabilitation project. The maintenance grader has completed maintenance on Palpara Rd and will relocate to Moorabree Rd after the break. If there are sections of roads requiring immediate attention, please notify Council. Contractor Crew have been doing maintenance on the Jundah Retreat Rd and will be relocating to Retreat Yaraka and Budgerygar Rd to do flood damage.

Flying gang have completed signs on the Windorah Bedourie Rd and will continue onto Windorah Birdsville Rd to install new main roads signage.

Don't forget, Council meetings are open to the public and all community members are welcome. Council meetings are rotated around the three towns, and we notify via an online flyer of upcoming Council meeting dates and times. The next meeting will be held in Stonehenge on the 16th of August 2023.

Please don't hesitate to contact me on the details below if you have any queries or concerns.

Regards Sally
Mayor Barcoo Shire Council
Sally.oneil@barcoo.qld.gov.au
0424 791 449





Have your say on the future of the Queensland Lake Eyre Basin

COMMUNITY SUMMARY

The Queensland Government wants to preserve the ecological and cultural values of the rivers and floodplains of the Queensland Lake Eyre Basin region. We also want to support First Nations peoples' connection to their Country, and the sustainability of the industries and business that operate there.

We've worked with the Queensland Lake Eyre Basin Stakeholder Advisory Group to develop a set of options that could achieve these things.

Why we need to protect the Queensland Lake Eyre Basin

The Queensland Lake Eyre Basin is ecologically and culturally significant locally and globally.

The Queensland Lake Eyre Basin region covers around 30 per cent of our state and is the largest internal drainage system in Australia and one of the biggest in the world. Its pristine rivers support complex wetland ecosystems on densely channelled floodplains and when floods break prolonged droughts an abundance of plants and wildlife return to the region.

First Nations peoples have protected Kati-Thanda (Lake Eyre Basin) Country and Culture for millennia, and Traditional Owners and Custodians continue to work to ensure the rivers, floodplains and groundwater of the country are protected for the future.

The Queensland Lake Eyre Basin is rich in natural resources and supports local industries, businesses and jobs in the resources, agriculture, tourism and research sectors.

The need for consultation

The long-term economic growth and prosperity of the Queensland Lake Eyre Basin is important for those who live, work or have a connection to the region. We need to look at the current laws and processes to ensure they are strong enough to protect the river systems from future development while supporting sustainable economic activities.

Have your say on the future of the Queensland Lake Eyre Basin

About the options

A set of options has been developed that could be implemented to ensure adequate protection for the region's rivers, floodplains and watercourses now and for future generations.

The options have been developed following a review of existing policies, legislation, ecological science and information about resources.

The options focus on the:

- areas of the rivers and floodplains that should be protected
- activities that should be allowed in the rivers and floodplains
- environmental attributes that should be applied to the rivers and floodplains.

For each of these options, we want to know whether the laws and processes that exist now should be kept, expanded, or changed.

In addition, we are seeking feedback on a proposed approach to how we should engage and work with First Nations Traditional Custodians of the Queensland Lake Eyre Basin to support and enable them to care for their Country.

Have your say

We want to hear from those who:

- call the Queensland Lake Eyre Basin home
- have a connection to its land
- operate a business or industry in the region
- have an interest in the region.


Have your say on the future of the Queensland Lake Eyre Basin.

- Visit: **des.qld.gov.au/LEBconsultation**
- Complete the online survey
- Email your written submission to:
policyinitiatives@des.qld.gov.au

Comments on the Consultation Regulatory Impact Statement will close at 5.00 pm on Friday 25 August 2023.

To contact Strategic Policy, please email:
policyinitiatives@des.qld.gov.au

For more information on Lake Eyre Basin visit:
des.qld.gov.au/LEBconsultation



COUNCIL NEWS

JULY COUNCIL MEETING WRAP UP

All Barcoo Shire Council minutes can be downloaded for public viewing on our Publishing Portal at the following link <https://myportal.barcoo.qld.gov.au/public/publications>

CHIEF EXECUTIVE OFFICER'S REPORT

- Council adopted the Local Government Remuneration Commission's Schedule (2021-22), for remuneration to: The Mayor, Deputy Mayor, and Councillors of Barcoo Shire Council, commencing July 2023.

COMMUNITY SERVICES REPORT

- Council approved a total financial commitment of \$612,100 of own funds, if necessary, to be included in the 2023/24 and 2024/25 Capital Works Plans for the construction of a new Jundah Water Treatment Plant.
- Council approved an in-kind community grant of \$12,000 to the Jundah Golf Club for the upkeep and maintenance of the Jundah Golf Course for the 2023/24 financial year and 2. review ongoing in-kind assistance to the Jundah Golf Club in May 2024.

PROJECT AREA REPORT

- Barcoo Shire Council approved the application for a Development Permit for Material Change of Use for a Renewable Energy Facility over the subject site at 49 Quilpie Windorah Road, Windorah and described as Lot 1 on SP148109, subject to a number of special conditions that can be found in the full July Council Meeting minutes.

The Barcoo Shire Council holds its next Ordinary Meeting on Wednesday 16 August 2023 at the **Stonehenge Meeting Room, commencing at 8:00am**. Council meetings are open to the public. Councillors and the Chief Executive Officer would like to extend an invitation to members of the community to join them for morning tea, commencing at 10:30am. This is an excellent opportunity to meet with Councillors and senior Council staff to discuss ideas or matters of concern you may have. Council encourages community engagement and interest, and we hope to see members of the community at our Council meetings or joining us for morning tea.

((())) LIVE WEBINAR

Barcoo SHIRE COUNCIL

Grants & Fundraising

NEED HELP SOURCING GRANTS AND FUNDRAISING?

THESE WORKSHOPS ARE FOR YOU!

Two free webinars are being offered by the Barcoo Shire Council. If you need help sourcing grants and fundraising, these workshops are for you! Tailored to our community and facilitated by Keith Whelan from thegrantsguy.com.au. His wealth of knowledge will answer all your questions and more.

To register your spot please contact Megan Miller on megan.miller@barcoo.qld.gov.au





GRANTS WORKSHOP
16 AUGUST 2023

FUNDRAISING WORKSHOP
21 AUGUST 2023



TIME
5:00PM

COUNCIL NEWS

DOG REGISTRATION

Dog registrations have been issued, if you have not received your notice yet please contact Council. If any of your details have changed please update Council with any new information on your animals.

A maximum of 2 dogs per house applies without a permit. All dogs must be registered after 3 months of age or within: 14 days of acquiring the dog or 28 days of becoming a new resident of the region. An application for a permit to keep additional dogs can be lodged with Council. A permit will only be issued if your application is approved.

If your animals are no longer in the Shire, please let us know so we can update your details.

New pricing for dog registration:

- Dog Registration – Entire Dog \$59.00
- Dog Registration – Desexed Dog \$32.00
- Dog Registration – Entire Dog Pensioner \$33.63
- Dog Registration – Desexed Dog Pensioner \$18.24
- Regulated Dog / 3rd Dog– Restricted/Permit \$250.00

A discount of 50% applies if pay by the 2nd of August 2023.

To assist making payments Council offer several ways to pay including:

- Cash at Council main office in Jundah and Windorah and Stonehenge information centre,
- By post via cheque or money order,
- BPAY your payment information is Biller code 293209 Reference on your animal notice.
- Credit card over the phone.

Please contact Council's Accounts Receivable Officer Amy Appelby if you have any questions or wish to discuss this further on (07) 4658 6910 or via email accounts.receivable@barcoo.qld.gov.au



RATES

Thank you to all rates payer that have made their rates payments, if you have outstanding rates and would like a payment plan, please contact Council.

Rates will be issued again shortly, Rates notices are expected to be issued by Thursday 17 August 2023 with a discount closing date of Friday 15 September 2023. If you don't receive your rates notice please contact Council.

To assist making payments Council offers several ways to help including:

- Cash at Council main office in Jundah and Windorah and Stonehenge information centre,
- By post via cheque or money order,
- BPAY your payment information is Biller code 293209 Reference on your rates notice
- Credit card over the phone.

Council offers payment plans Weekly, Fortnightly, Monthly if you wish to pay this off.

Please contact Council's Accounts Receivable Rates Officer Amy Appelby if you have any questions or wish to discuss this further on (07) 4658 6910 or via email accounts.receivable@barcoo.qld.gov.au

EMERGENCY SERVICES LEVY

Following an audit that was completed last year you may notice a change in the amount of Emergency Service Levy on your rates notice. You should have received a letter in May 2023 notifying you of the change. These charges are set by the State Government. The update Emergency Service Levy charges are as follows.

Emergency Service Levy Charge Group 1	\$29.20
Emergency Service Levy Charge Group 2	\$119.00
Emergency Service Levy Charge Group 3	\$292.80
Emergency Service Levy Charge Group 4	\$591.60
Emergency Service Levy Charge Group 5	\$972.40
Emergency Service Levy Charge Group 6	\$1,752.20
Emergency Service Levy Charge Group 7	\$1,752.20
Emergency Service Levy Charge Group 8	\$1,752.20
Emergency Service Levy Charge Group 9	\$1,752.20
Emergency Service Levy Charge Group 10	\$1,752.20
Emergency Service Levy Charge Group 11	\$1,752.20
Emergency Service Levy Charge Group 12	\$1,752.20
Emergency Service Levy Charge Group 13	\$1,752.20
Emergency Service Levy Charge Group 14	\$1,752.20
Emergency Service Levy Charge Group 15	\$1,752.20
Emergency Service Levy Charge Group 16	\$1,752.20

INFORMATION CENTRES & LIBRARIES

Hi Everyone – we have been hunkered down during this last cooler month in the library and enjoying some new reads (Michelle Upton's Terms of inheritance – great read). All 3 libraries have enjoyed having lots of tourists through, borrowing books, and getting a good turn over on our book swaps.

In our children's programming this month we have had lots of themed fun with Christmas in July hitting all 3 towns. Each town had its own twist on Christmas, but it was enjoyed by all the kids (and parents) that attended.

Windorah kids enjoyed a bush Christmas twist to the afternoon with their ice block stick koala creations and a big play in the kinetic sand with Australian animals and diggers/loaders and all things earth moving.

Jundah kids enjoyed making koala paper plate craft and some fun Christmas themed games. The chocolate game was a big hit, and the excitement could be heard from the footpath! Jundah children also enjoyed Lego Christmas design challenges and even some shark week crafting.


Stonehenge kids are also enjoying a bush Christmas theme this month with koala craft and library borrowing with Julie.

This next month brings on the Children's Book Council of Australia Book Week! Jundah library will be turning into a wonderland in the next week with a giant beanstalk with wonderful butterflies and books with quotes. We have been lucky enough to also secure a selection of award-winning books from the State Library for children (and adults) to borrow. We hope you can call into the library soon and see the wonderful new display!

Don't forget if you need any help at all with the State Library App, or just have any general questions about the library and what we offer, please don't hesitate to contact your friendly librarians in each town.

Numbers for the month of May

Jundah – 251 Windorah - 724



COMMUNITY NOTICES

STONEHENGE BUSHMAN'S CARNIVAL 2023

FRI 18 AUG - TEAM PENNING

Start: 4.30pm
 Nom: \$30 team + insurance/stock levy
 \$1,500 prizemoney
 Sponsor: Ray White Longreach

SAT 19 AUG - STOCKMAN'S CHALLENGE

Start: 8.00am
 Open \$1000 Nom \$30, Novice \$750
 Nom \$25, Juvenile \$250 Nom \$15
 Junior \$150 Nom \$10 + insurance/stock levy
 Sponsor: RNI Coppo Electrical

SUN 20 AUG - MOTORBIKE GYMKHANA

Start: 8.30am
 Noms: \$15 Jnr & \$25 Open + insurance
 includes entry in all events per age group.
 Events: Flag, Bending, Figure 8,
 Barrels & Double Barrels.
 Sponsor: AK Transport

SUN 20 AUG - BRONCO BRANDING

Start: 9.00am
 Singles \$1280 Nom \$60 Team
 Doubles \$1600 Nom \$75 Team
 Jackpot Novice Nom \$40
 + Insurance/cattle levy
 Sponsor: Suncorp

LIKE US ON FACEBOOK 
 'STONEHENGE BUSHMAN'S CARNIVAL'

SAT 19 AUG - HORSE GYMKHANA

Start: 8.00am
 Nom: Adults \$38 Children \$28
 Includes: Bending, Flags, figure 8
 & Barrels.

SAT 19 AUG - RODEO

Start: 3.30pm - RSA Affiliated
 Batt Power Ladies Barrel Race
 \$1,500 - Nom: \$50
 CA Architects Juvenile Barrel Race
 \$400 - Nom: \$40
 Longreach Legal Services Jnr Barrel Race
 \$250 - Nom: \$30
 Brigadoon Cattle Co Novice Barrel Horse
 \$800 - Nom: \$40
 RPL Open Bull Ride
 \$2,000 - Nom: \$60
 Smiley's Transport Novice Bull Ride
 \$1,000 - Nom: \$50
 Elmes Rural Open Bronc Ride
 (to be ridden in stock, pole, or bronc saddle)
 \$2,000 - Nom: \$60
 Dawson Valley Heliworks Bullock Ride
 \$1,000 - Nom: \$50
 Ladies Ranch Ride
 \$500 - Nom: \$40
 Central West Rural Mini Bulls (9-11)
 \$150 - Nom: \$20
 Centwest Engineering Mini Bulls (12-14)
 \$150 - Nom: \$20
 Pre Nominations Essential
 RSA Central Entries Phone:
 0427 814 449



Supported by: Tackling Regional Adversity through Connected Communities (TRACC) Program



NOMINATIONS OPEN AUGUST

PLEASE NOTE: All riders must bring own ropes and saddles. Helmets must be worn by all children. All competitors ride at their own risk. The Committee reserves the right to change the program without notice.

Please bring cash - ATM facilities unreliable due to phone reception. Rodeo Grounds PIC Number: QGBC0069

GRANTS & FUNDING

Attention Community Groups

Currently there are a number of grants available for Community Groups and individuals. Please continue to the following link to find grants that might suit your needs

<https://www.rda-ddsw.org.au/current-grants/>.

If you have any questions or need help finding grants don't hesitate to contact Megan Miller on megan.miller@barcoo.qld.gov.au

SAVE THE DATE

Jundah State School Christmas Tree
 + Presentation Night



Friday 1st December



18-20 AUGUST
 \$1,000 IN PRIZE MONEY
 STONEHENGE BUSHMANS CARNIVAL
 LADIES RANCH RIDE
 SPONSORED BY PUNCHY COWGIRL CO.



Save the Date
 Stonehenge Christmas Tree
 Saturday 2nd December
 Stonehenge Community Hall

COMMUNITY NOTICES



Save the date
**BARCOO
 SPRING FLING
 2023**
29th Sep- 1st Oct



Want to give back to the Jundah community?

Be a volunteer ambulance driver.
 You might just save someone's life.

For more information call the
 Director of Nursing at the
 Jundah Primary Health Centre. > **4658 6500**

Central West Health
 Queensland Government

11.08.23
Save the Date

Barcoo Sports Day
 8:45 AM
 STONEHENGE: NATHAN OATES MEMORIAL OVAL



COMMUNITY NOTICES

JUNDRAH RODEO CLUB

Jundrah Horse & Motorbike Sports

Over \$20,000 in prize money

22nd - 24th September 2023

7:00am Start each day
Secretaries box opening at 6:00am each day

NO ARMBAND - NO SERVICE

Disclaimer
All competitors compete in events at their risk, all riders are required to wear the required safety gear, and waivers are required to be signed before competing. The Jundrah Rodeo Club committee reserves the right to change or alter the programme at any point in time.

For any enquiries regarding the event please email
jundrahrodeoclub@gmail.com

Free camping all weekend | Full amenities available | Bar (eft available) operating all weekend | Canteen (cash only) | DJ Entertainment Friday & Saturday Night | Courtesy bus available | Entry - Adults \$20 includes pannikin & wrist band

The Jundrah Rodeo Club committee would like to thank all of it's valued sponsors their support of this years event.

Friday 22nd

- Stockmans Challenge
- Horse Gymkhana

Featuring the Ellimacon Open Barrel Race

Central West Team Penning Series 2023

Saturday 23rd

- Bronco Branding

Featuring the Tim Pitman Memorial Novice

- Matheson Family Ironman Challenge
- Rodeo

1. Mini Bulls - (U9, 10-11Yrs, 12-15Yrs)
2. Station Buckjump
3. Curtin Rural Contracting Bullock Ride
4. Gavin Groves Plumbing Saddle Bronc Ride
5. Brands Rural Contracting Junior Bull Ride
6. Queensland Helicopters Open Bull Ride

Sunday 24th

- Full Boar Motorbike Gymkhana

Featuring - Obstacle Wheel Stand & Shane Rayment Memorial Double Barrel Race

MQ MOTORCYCLING QUEENSLAND

NATIONAL RODEO COUNCIL AUSTRALIA

WINDORAH CAMPDRAFT & RODEO

11TH - 13TH AUGUST 2023

Friday August 11th - 3PM start
PARAWAY PASTORAL COMPANY- TANBAR STATION FUTURITY DRAFT
PARAWAY PASTORAL COMPANY- DAVENPORT DOWNS ENCOURAGEMENT DRAFT
AUSTRALIAN AGRICULTURAL COMPANY- SOUTH GALWAY STATION SADDLED CUTOOT CONTEST

Saturday August 12th - 8AM start
MITHAKA ABORIGINAL CORPORATION MAIDEN DRAFT (First round)
WARREGO WATER & BLACKET HELICOPTERS NOVICE DRAFT (First round)
SMILEY'S TRANSPORT MINI DRAFT (Under 8 years)
COSTELLO CARRIERS JUNIOR DRAFT (8 - under 13 years)
MAX & MABS GORRINGE JUVENILE DRAFT (13 - under 17 years)
SANTOS & REAQUA SOLAR PUMPING OPEN DRAFT (First round)

Saturday Night August 12th - 5.30PM start
SMILEY'S TRANSPORT- JUNIOR BARREL RACE (UNDER 18)
HUBBARD PASTORAL COMPANY- LADIES BARREL RACE
HAYDEN & ASHLEE LASKER MEMORIAL 9 & UNDER MINI BULL RIDE SPONSORED BY DISCOVERY DRILLING
DISCOVERY DRILLING MINI BULL RIDE- 10-15 YEARS
GLEN HENNEY MEMORIAL BULLOCK RIDE SPONSORED BY ARRABURY PASTORAL COMPANY
MOLINEUX AGRICULTURAL COMPANY STATION BUCKJUMP
MITHAKA ABORIGINAL CORPORATION OPEN SADDLE BRONC RIDE
BARKLY HELICOPTERS OPEN BULL RIDE

Sunday August 13th - 8AM start
AACO SOUTH GALWAY STATION LADIES DRAFT

Finals
MITHAKA ABORIGINAL CORPORATION MAIDEN DRAFT
WARREGO WATER & BLACKET HELICOPTERS NOVICE DRAFT
SANTOS & REAQUA SOLAR PUMPING OPEN DRAFT

Bar & Canteen all weekend | EFTPOS available
| Gate Entry: Adults \$20 includes pannikin & wrist band | Under 18 and pensioners FREE |
FREE camping & amenities
| NO cash out at the grounds |

Thanks to our cattle donors
Ondel Station & Tanbar Station

Thanks to our sponsors!

For more information contact
secretary.windorahrodeoclub@gmail.com
or call Josie on 0407 460 515

Thank you to our sponsors!

JLD RUGS Jackie Deg

Centwest

Santos

PARAWAY PASTORAL CO.

BLACKET HELICOPTERS

Lasker Family

Reaqua Solar Pumping

SK. REAQUA SOLAR PUMPING

Mabs & Max Gorrings

KIR Shirts & Leather

adcock partners PROPERTY & LIVESTOCK

TUDDENHAM'S

Barkly Helicopters

Barcoo Shire Council

Races

AUGUST

FRI - 25
SAT - 26
SUN - 27

2023

Betoota Races Weekend

FASHIONS ON THE FIELD
BAR & CANTEEN ALL WEEKEND
BOOKIES ON COURSE
SKY RACING

MICK LINDSAY

LIVE MUSIC

QR Code

COMMUNITY NOTICES

FOSTER PRIDE VIBRANT COMMUNITIES STRONG COMMUNITIES



Social wellbeing arts project for youth aged 5 - 14 living in the regions of Winton, Longreach, Barcaldine, Blackall, Barcoo, Tambo, Diamantina.

OUR PROJECT IS SEEKING 2 DRAWINGS/PAINTINGS (A4 SIZE) FOLLOWING THE THEMES:

What do you love about living in the bush? What would you love to see or change in your region? (Remember to put your first name and age on the artwork. Submissions will be displayed in an online gallery as part of the John Villiers Outback Art Prize in March 2024.)

PLEASE SEND COMPLETED ARTWORKS TO:

Exhibition Supervisor
Outback Regional Gallery, Waltzing Matilda Centre
50 Elderslie Street, Winton Qld 4735
by **NOVEMBER 30, 2023.**

Contact karens@matildacentre.com.au
with any queries.



The Children's Art Project and Digital Exhibition hosted by the Outback Regional Gallery, Winton and supported by The John Villiers Trust is an ongoing project to create transformational and deep multifaceted impact for youth and young people living in outback Queensland. This project aims to foster pride and vibrant and strong communities by active engagement and connecting regional community, arts, culture, education, social welfare and health. The digital gallery of the children's artworks will be visible between March – May 2024 aligning with the 2024 John Villiers Outback Art Prize generously sponsored by The John Villiers Trust.

Barcoo Shire 2023 Events

JULY

8-9 Windorah Gymkhana, Stockman's
Challenge and Bronco Branding
28 Jundah P&C Trivia Night

AUGUST

11- 13 Windorah Campdraft & Rodeo
18-20 Stonehenge Bushman's Carnival
30 Windorah International Yabby Races

SEPTEMBER/OCTOBER

22-24 Jundah Horse & Motorbike Sports
29 Sep- 1st Oct Barcoo Spring Fling



Local Law No. 2 (Animal
Management) 2019

Application for Registration/ Renewal of Registration/ Change of Details of Registration of Dog

Application Date	___/___/___		
Application Type	<input type="checkbox"/> New registration <input type="checkbox"/> Renewal of registration <input type="checkbox"/> Change of registration information		
Owner Details	Full name:		
	Residential address:		
	Town:	State:	Postcode:
	Postal address:	<input type="checkbox"/> As above	
	Town:	State:	Postcode:
	Contact Telephone:		
	Email:		
	Pensioner:	<input type="checkbox"/> Yes	<input type="checkbox"/> No
	PERMISSION TO EMAIL:	<input type="checkbox"/> Yes	<input type="checkbox"/> No
Details of Animal	Name:		
	Registration Type:	<input type="checkbox"/> Dog	
	Breed:		
	Year of Birth/Age:	Month:	Year: Age:
	Sex:	<input type="checkbox"/> Male	<input type="checkbox"/> Female
	Desexed ¹ :	<input type="checkbox"/> Yes	<input type="checkbox"/> No
	Colour:		
	Any other distinguishing features or marks:		
	Permanent Identification Number (PID) / Microchip: <input type="checkbox"/> Yes <input type="checkbox"/> No <div style="border: 1px solid black; padding: 5px; margin-top: 5px;"> Permanent Identification Number (PID) / Microchip </div>		Registration Number: <input type="checkbox"/> Yes <input type="checkbox"/> No <div style="border-top: 1px solid black; height: 20px; margin-top: 5px;"></div>

¹ If the dog is desexed, a veterinary surgeon's certificate must be attached to the application.

Address (at which the dog is kept)	Address: <input type="checkbox"/> As above <input type="checkbox"/> Place of Business (Please State)	
	Town:	State: Postcode:
	If the dog is to be kept at a building which is primarily used for the undertaking of a business or commercial purpose, then the dog owner occupies the commercial building as the principal place of business of the owner.	
	Commercial Business Owner's Consent: I, as the owner of the commercial business, have no objection to this application and give my consent for the dog to be kept at the place of business. Name: Owner's signature Date	
Regulated Dogs only	<input type="checkbox"/> Restricted(Restricted Dogs only) <input type="checkbox"/> Dangerous Dog <input type="checkbox"/> Menacing Dog Permit number:	
Please fill out a Restricted Dog Permit		
Declaration	I apply for the registration of the dog described above and declare that the particulars are correct in every detail and that I have read the Council's terms and conditions. Applicant's signature Date	
Office Use Only		
Date received:	<input type="checkbox"/> Registration fee paid	<input type="checkbox"/> Additional information required
<input type="checkbox"/> Registration valid from << insert date>>	Date of approval:	<input type="checkbox"/> Veterinary surgeon's certificate attached if dog desexed

RATES DETAIL UPDATE FORM

Jundah Qld 4736
PO Box 14
T: 07 4658 6900
E: shire@barcoo.qld.gov.au
W: www.barcoo.qld.gov.au



1. Applicant Details

First Name (<i>no initials</i>)	Middle Name (<i>no initials</i>)	Surname	Date of Birth
1.			
2.			
3.			
4.			
Company/Trading Name or Trust Name:			
ABN		Permission to Email Rates Notice	YES / NO

2. Contact Details

Postal Address		
Suburb	State	Postcode
Business Phone	A/H Phone	Mobile
Email Address		
Rates Assessment No:		
Rates Assessment No:		
Rates Assessment No:		

5. Declaration of applicant

I/We, the applicant, declare that the above information is correct in all respects at the time of lodgment of this application with the Barcoo Shire Council. Should any of the details given in relation to this application be changed in the future, the applicant shall advise the Barcoo Shire Council in writing prior to any such change being implemented.

Note: New name will not be recorded unless documents showing amendment and signature are supplied.

Name 1 Signature	Date
Name 2 Signature	Date
Name 3 Signature	Date
Name 4 Signature	Date

Privacy: Council will use any personal information provided for the intended purpose only and to remain in contact with you. Council is authorised to collect this information in accordance with the Local Government Act 2009 and other Local Government Acts. Your personal information will only be accessed by persons authorised to do so. Your personal information will be dealt with in accordance with the Information Privacy Act 2009.

INTERNAL USE ONLY

Received by	Received Date
Entered by and date	Checked by and date